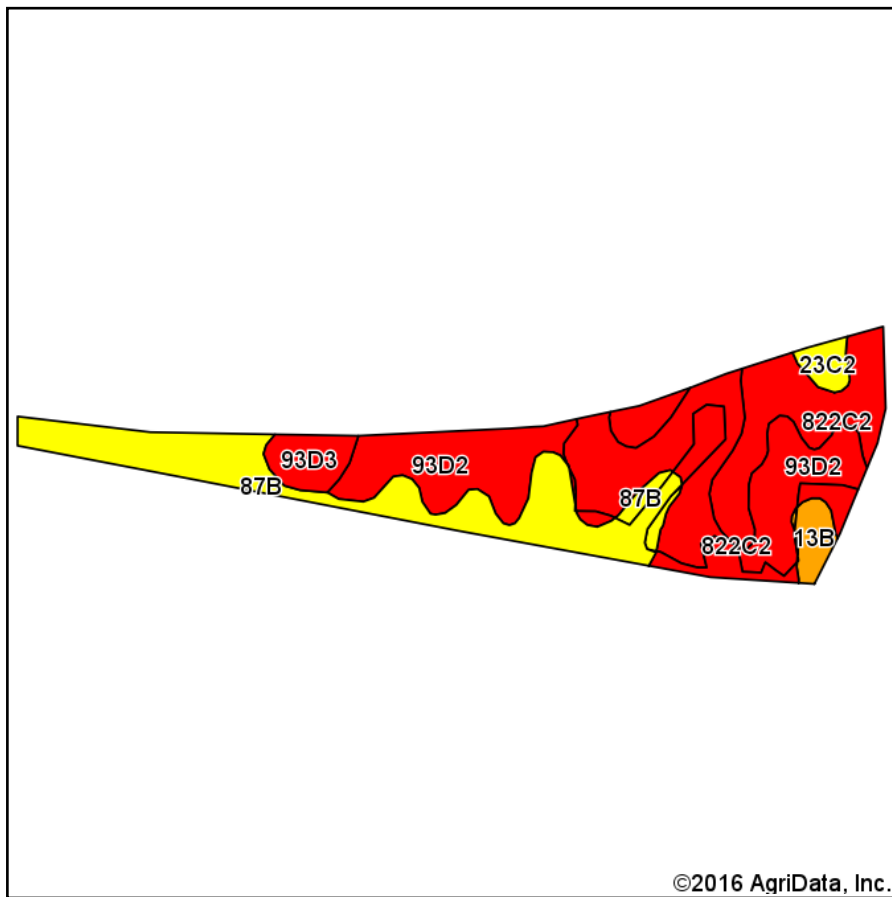
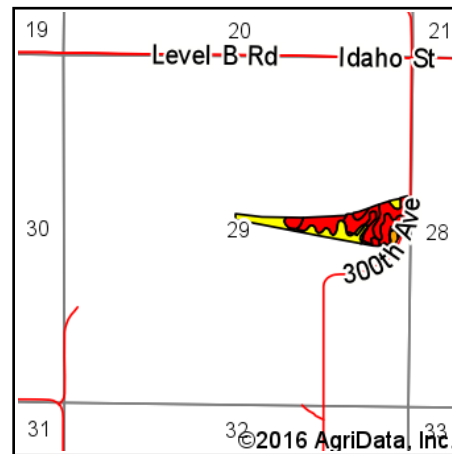


Soils Map



Soils data provided by USDA and NRCS.



State: **Iowa**
 County: **Clarke**
 Location: **29-72N-24W**
 Township: **Jackson**
 Acres: **20.24**
 Date: **11/8/2016**



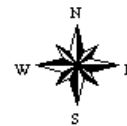
Land Home
and Auction

Maps Provided By:



© AgriData, Inc. 2016

www.AgriDataInc.com



Area Symbol: IA039, Soil Area Version: 21

Code	Soil Description	Acres	Percent of field	CSR2 Legend	Non-Irr Class *c	CSR2**	CSR
93D2	Shelby-Adair clay loams, 9 to 14 percent slopes, moderately eroded	9.42	46.5%		IVe	35	25
87B	Zook-Colo silty clay loams, 0 to 5 percent slopes	5.36	26.5%		IIw	67	60
822C2	Lamoni clay loam, 5 to 9 percent slopes, moderately eroded	3.54	17.5%		IIIe	29	30
93D3	Shelby-Adair clay loams, 9 to 14 percent slopes, severely eroded	0.89	4.4%		VIe	25	20
13B	Olmitz-Zook-Colo complex, 0 to 5 percent slopes	0.59	2.9%		IIw	77	60
23C2	Arispe silty clay loam, 5 to 9 percent slopes, moderately eroded	0.44	2.2%		IIIe	62	50
Weighted Average						43.8	36.5

Area Symbol: IA039, Soil Area Version: 21

**IA has updated the CSR values for each county to CSR2.

*c: Using Capabilities Class Dominant Condition Aggregation Method

Soils data provided by USDA and NRCS.